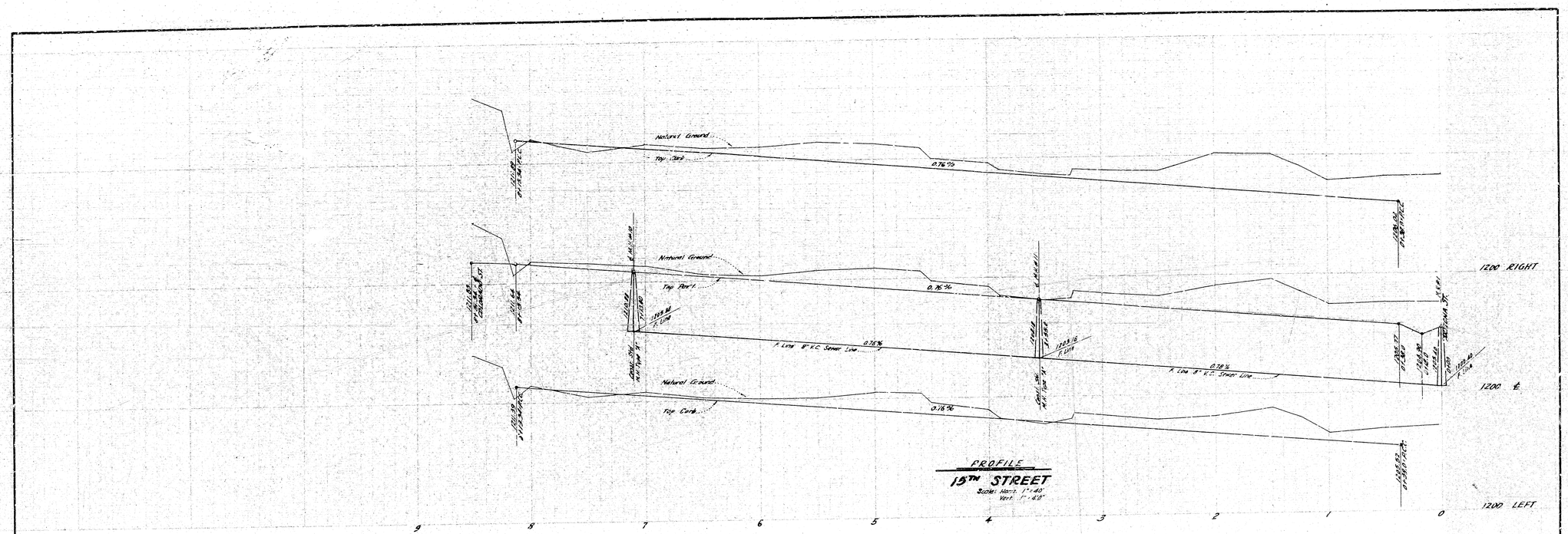

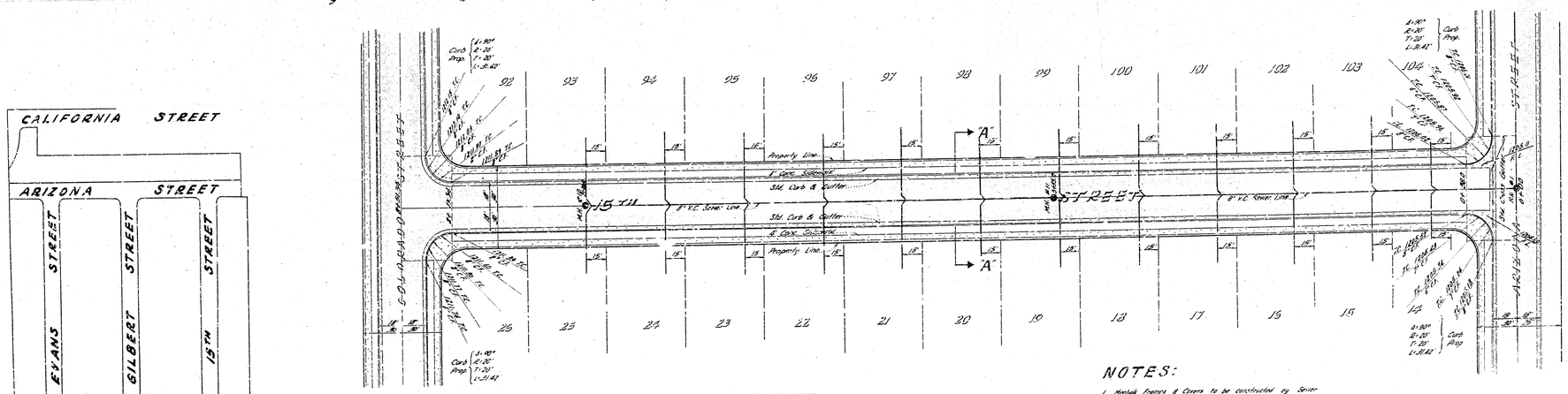

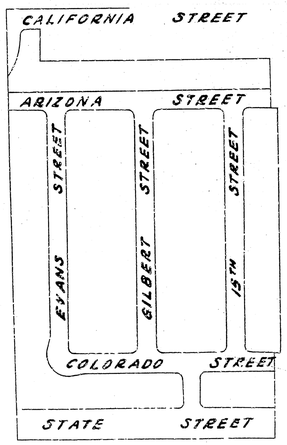

LOCATION MAP

PLAN
15TH STREET
Scale 1" = 40'

NOTES:

1. Manhole frames & covers to be constructed by Sewer Contractor, 5' below official grade shown and upon completion of paving, the paving contractor shall adjust manhole frames & covers to said official grades.
2. All laterals shall be 4" P.V.C. and extended 2' beyond property line.
3. All work employed on these plans shall be done in conformity with applicable provisions of Specifications No. 2271.
4. Exact locations of Sewer Laterals to be determined in the field.
5. Construct 20" Fort Ellsworth in all streets as shown.
6. B.M.: S.B. Spike in P.Pole #70139 - N.W. Corner 18th & California Elev. 1128.26.
7. B.M.: X F.H. S.E. Corner 14th & Mesquite Elev. 1120.27.
Note: These B.M.'s to be used for this Street only.

DEPARTMENT OF ENGINEERING
CITY OF SAN BERNARDINO

IMPROVEMENT PLAN & PROFILE

TRACT NO. 5723

PREPARED BY Arthur J. Sullivan & Assoc. | DATE August 30 1957 | DRAWN BY PF | DRAWING NO. 2558
APPROVED [signature] CITY ENGINEER | CHECKED BY [signature] | SHEET 1 OF 2

C.O. 3102

99

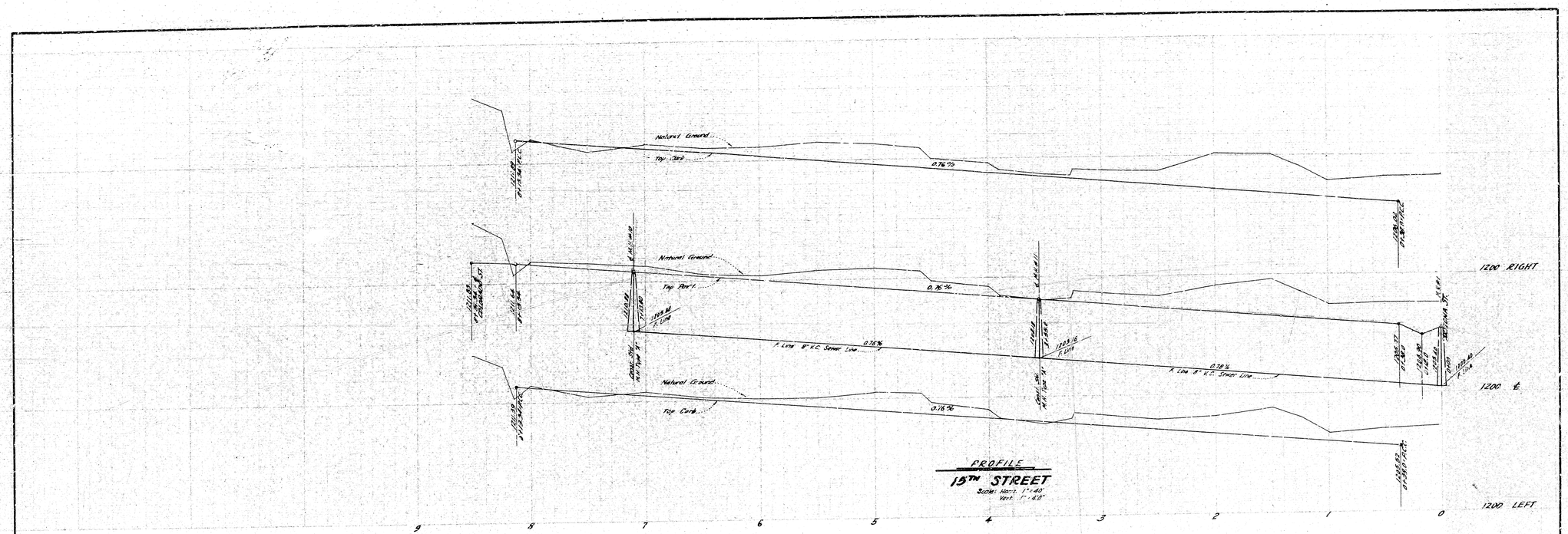

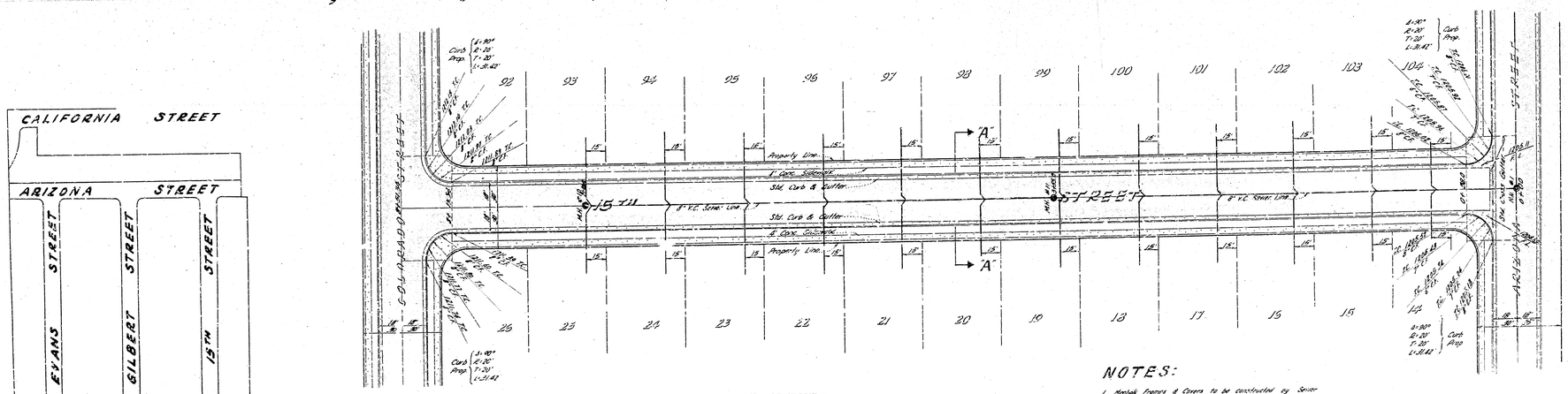

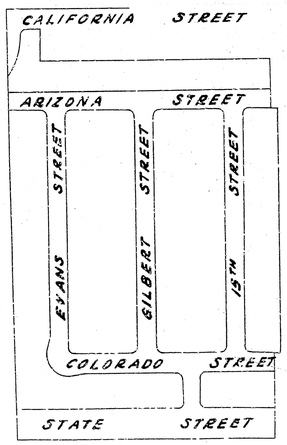

LOCATION MAP

PLAN
15TH STREET
Scale 1" = 40'

NOTES:

1. Manhole frames & covers to be constructed by Sewer Contractor, 5' below official grade shown and upon completion of paving, the paving contractor shall adjust manhole frames & covers to said official grades.
2. All laterals shall be 4" P.V.C. and extended 2' beyond property line.
3. All work employed on these plans shall be done in conformity with applicable provisions of Specifications No. 2271.
4. Exact locations of Sewer Laterals to be determined in the field.
5. Construct 20" Fort Ellsworth in all streets as shown.
6. B.M.: S.B. Spike in P.Pole #70139 - N.W. Corner 18th & California Elev. 1128.26.
7. B.M.: X F.H. S.E. Corner 14th & Mesquite Elev. 1120.27.
Note: These B.M.'s to be used for this Street only.

DEPARTMENT OF ENGINEERING
CITY OF SAN BERNARDINO

IMPROVEMENT PLAN & PROFILE

TRACT NO. 5723

PREPARED BY Arthur J. Sullivan & Assoc. | DATE August 30 1957 | DRAWN BY PF | DRAWING NO. 2558
APPROVED [signature] CITY ENGINEER | CHECKED BY [signature] | SHEET 1 OF 2

C.O. 3102

99

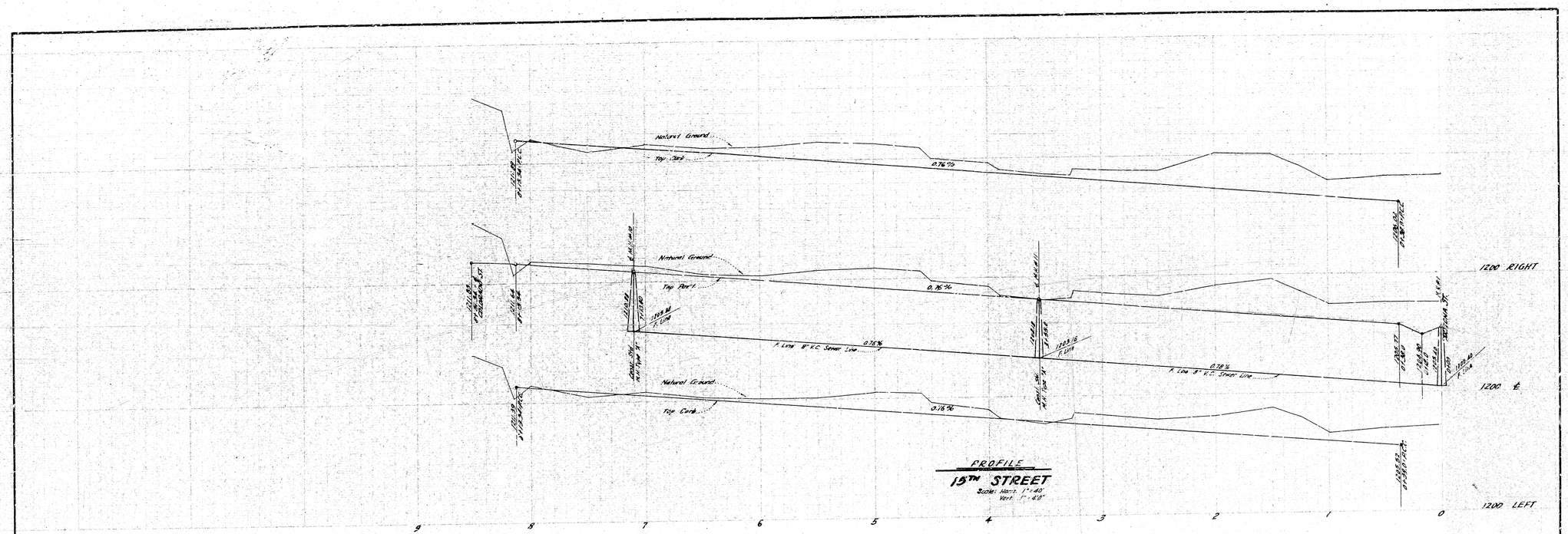

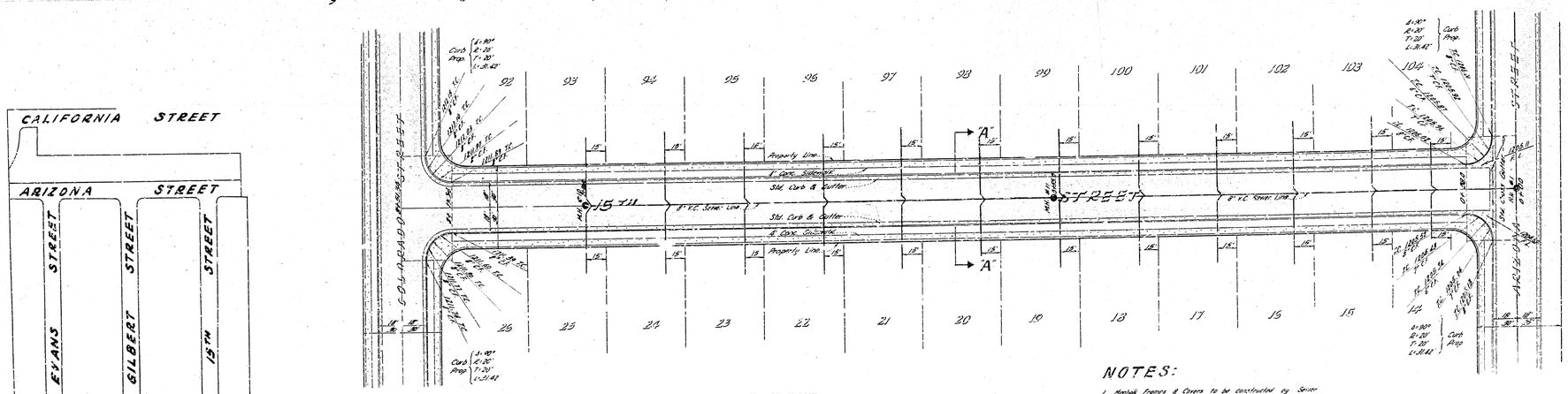

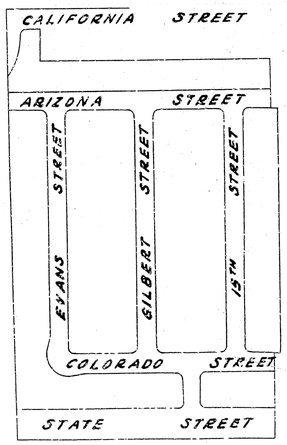

LOCATION MAP

PLAN
15TH STREET
Scale 1" = 40'

NOTES:

1. Manhole frames & covers to be constructed by Sewer Contractor, 5' below official grade shown and upon completion of paving, the paving contractor shall adjust manhole frames & covers to said official grades.
2. All laterals shall be 4" P.V.C. and extended 2' beyond property line.
3. All work employed on these plans shall be done in conformity with applicable provisions of Specifications No. 2271.
4. Exact locations of Sewer Laterals to be determined in the field.
5. Construct 20" Fort Ellsworth in all streets as shown.
6. B.M.: S.B. Spike in P.Pole #70139 - N.W. Corner 18th & California Elev. 1128.26.
7. B.M.: X F.H. S.E. Corner 14th & Mesquite Elev. 1120.27.
Note: These B.M.'s to be used for this Street only.

DEPARTMENT OF ENGINEERING
CITY OF SAN BERNARDINO

IMPROVEMENT PLAN & PROFILE

TRACT NO. 5723

PREPARED BY Arthur J. Sullivan & Assoc. | DATE August 30 1957 | DRAWN BY PF | DRAWING NO. 2558
APPROVED [signature] CITY ENGINEER | CHECKED BY [signature] | SHEET 1 OF 2

C.O. 3102

99

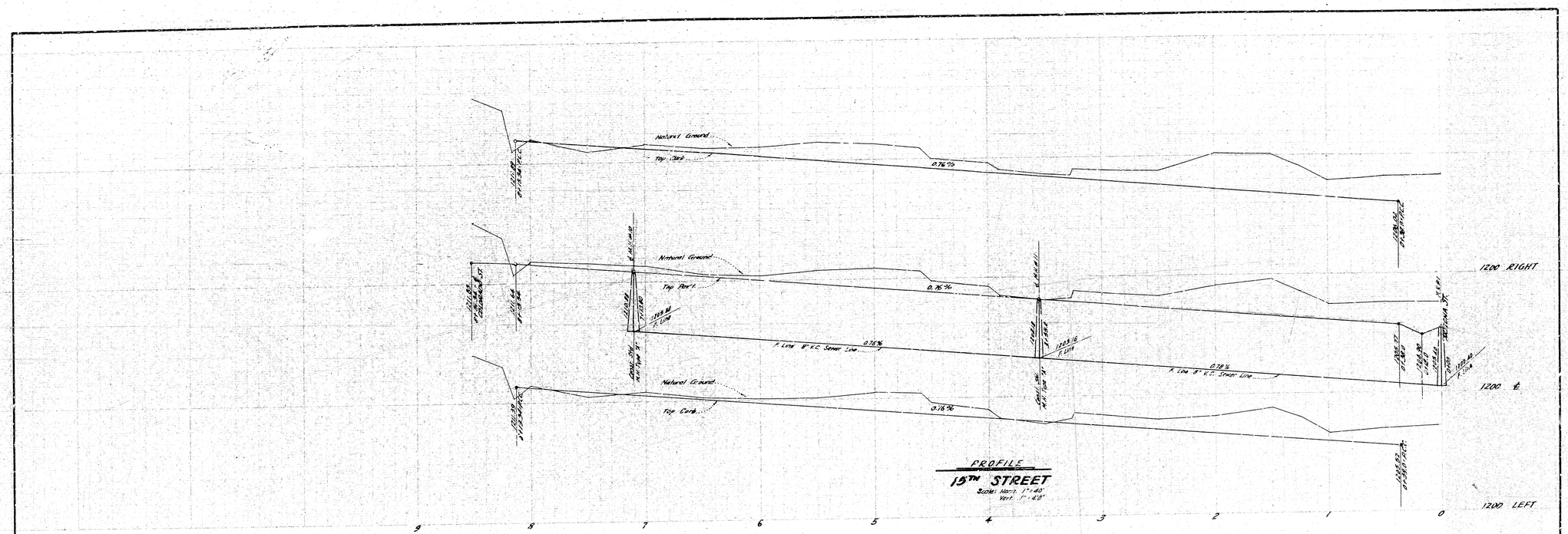

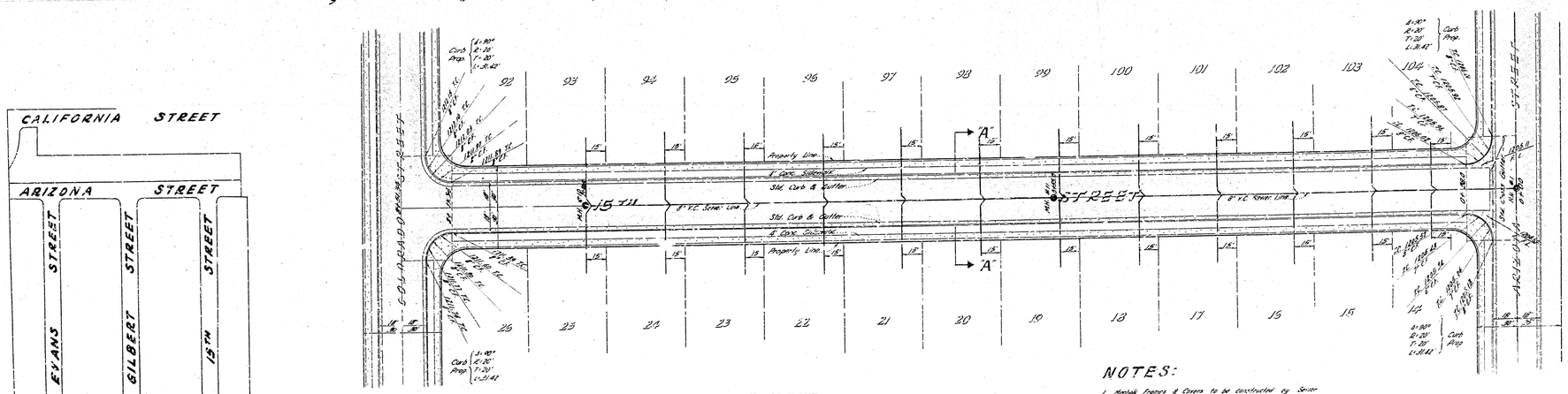

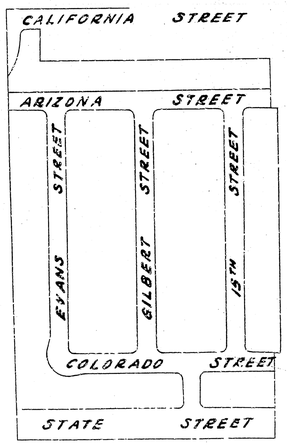

LOCATION MAP

PLAN
15TH STREET
Scale 1" = 40'

NOTES:

1. Manhole frames & covers to be constructed by Sewer Contractor, 5' below official grade shown and upon completion of paving, the paving contractor shall adjust manhole frames & covers to said official grades.
2. All laterals shall be 4" P.V.C. and extended 2' beyond property line.
3. All work employed on these plans shall be done in conformity with applicable provisions of Specifications No. 2271.
4. Exact locations of Sewer Laterals to be determined in the field.
5. Construct 20" Fort Ellsworth in all streets as shown.
6. B.M.: S.B. Spike in P.Pole #70139 - N.W. Corner 18th & California Elev. 1128.26.
7. B.M.: X F.H. S.E. Corner 14th & Mesquite Elev. 1120.27.
Note: These B.M.'s to be used for this Street only.

DEPARTMENT OF ENGINEERING
CITY OF SAN BERNARDINO

IMPROVEMENT PLAN & PROFILE

TRACT NO. 5723

PREPARED BY Arthur J. Sullivan & Assoc. | DATE August 30 1957 | DRAWN BY PF | DRAWING NO. 2558
APPROVED [signature] CITY ENGINEER | CHECKED BY [signature] | SHEET 1 OF 2

C.O. 3102

99